

Year 4
ABSTRACT OF TOTALS IN THE FOLLOWING PAGES.

Page	No. of Schedules	Houses			Persons			Page	No. of Schedules	Houses			Persons			Page	No. of Schedules	Houses			Persons		
		Inhabited	Uninhabited	Building	Males	Females	Total			Inhabited	Uninhabited	Building	Males	Females	Total			Inhabited	Uninhabited	Building	Males	Females	Total
1	4	4	3		10	12	22	15															
2	5	3	2		11	12	23	16															
3	8	6	2		10	11	21	17															
4	4	4			11	13	24	18															
5	6	6			9	16	25	19															
6	4	4			14	11	25	20															
7	6	5			13	12	25	21															
8	6	4			12	11	23	22															
9	6	5			11	12	23	23															
10	4	4			4	16	23	24															
11	5	5			10	15	25	25															
12	5	5			11	12	23	26															
13	6	5	1		13	9	22	27															
14	3	3			4	8	15	28															
	81	69	0		149	170	319																

Page	No. of Schedules	Houses			Persons		
		Inhabited	Uninhabited	Building	Males	Females	Total
1 to 14	81	69	0		149	170	319
15 to 28							
29 to 34							
TOTAL ...	81	69	0		149	170	319

NOTE.—The number of PERSONS in Barns, Sheds, Tents, &c., must be entered against the page in which they occur, and the words "Barns, Sheds, &c.," as the case may be, must be written in the spaces for Houses.

RECAPITULATION.

I SOLEMNLY declare that the Account of the Population and Houses of the District for which I am Enumerator, contained in this Book, has been truly and faithfully taken by me, and that, to the best of my knowledge and belief, the same is correct.

Witness my hand this 15th day of April, 1861,

S. Myhill Enumerator.

I CERTIFY that I have carefully examined the Account of the Population and Houses contained in this Book, and have satisfied myself by comparing it with the Householders' Schedules or otherwise, that the instructions have been punctually fulfilled and all defects supplied and inaccuracies corrected so as to make it as accurate as possible.

Witness my hand this 23rd day of April 1861,

H. Castlake Registrar.

I CERTIFY that I have examined the Account of the Population contained in this Book, and that the Registrar has duly performed the duties required of him in regard to the same, and that no inaccuracies have been discovered therein which have not been duly corrected, as far as has been possible.

Witness my hand this 4th day of May 1861,

R. D. Thompson Superintendent Registrar.

PUBLIC RECORD OFFICE

1	2	3	4	5	6

Reference -

R.G. 9/1123

COPYRIGHT PHOTOGRAPH—NOT TO BE REPRODUCED PHOTOGRAPHICALLY WITHOUT PERMISSION OF THE PUBLIC RECORD OFFICE, LONDON

The undermentioned Houses are situate within the Boundaries of the

[Page 1

Parish (or Township) of		City or Municipal Borough of		Municipal Ward of		Parliamentary Borough of		Town of		Hamlet or Tything, &c., of		Ecclesiastical District of	
No. of Schedule	Road, Street, &c., and No. or Name of House	HOUSES		Name and Surname of each Person	Relation to Head of Family	Condition	Age of		Rank, Profession, or Occupation	Where Born	Whether Blind, or Deaf and-Dumb		
		Inhabited	Uninhabited (U.S.) or Building (B.)				Male	Female					
1	4 th Dawkins	1		William Mykitt	Head	Mar	47		Farmer	Essex	Finchingfield		
				Mary Ann Mykitt	Wife	50	44				Essex Bunting		
				Samuel Collyhill	Son	Un	20				Essex Hempstead		
				Annie 5 th	Serv	50	18		Man		Essex 5 th		
				Frances E 5 th	5 th	50	8				5 th 5 th		
				Susan Hitching	Servant	50	18		House servant		5 th 4 th Bardfield		
				Mary A Abbott	5 th	50	18		Cook		5 th Sturmel		
2	Lovely Hall		Un										
3	5 th		Un										
4	Water Lane House		Un										
5	5 th	1		Louisa Willis	Head	Widow	48		Schoolmistress		Essex Hempstead		
				George 5 th	Son	Un	28		Agricultural Labourer		5 th 5 th		
6	Argents	1		William Lovell	Head	Mar	31		5 th 5 th		Essex Helms Hempstead		
				Sarah 5 th	Wife	50	47				5 th 5 th		
				Mary 5 th	Serv	Un	10				5 th 5 th		
				Charles 5 th	Son	50	8				5 th 5 th		
				Emma 5 th	Serv	50	6				5 th 5 th		
				George 5 th	Son	50	4				5 th Hempstead		
				Henry 5 th	5 th	50	11 mo				5 th 5 th		
7	5 th	1		Abner Willis	Head	Mar	44		Carpenter		Essex Hempstead		
				Louisa 5 th	Wife	50	39				Essex Helms Hempstead		
				Thos Ready	Son in law	Un	17				5 th 5 th		
				George Willis	Son	50	9				5 th 5 th		
				Elizabeth 5 th	Serv	50	5				Essex Hempstead		
				Harriet 5 th	Serv	50	2				5 th 5 th		
7	Total of Houses...	4	32	Total of Males and Females...			10	12			5-1		

Eng.—Sheet D.

PUBLIC RECORD OFFICE						Reference:—	COPYRIGHT PHOTOGRAPH—NOT TO BE REPRODUCED PHOTOGRAPHICALLY WITHOUT PERMISSION OF THE PUBLIC RECORD OFFICE, LONDON
1	2	3	4	5	6	R.G. 9/1123	

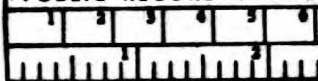
The undermentioned Houses are situate within the Boundaries of the

Parish [or Township] of <i>Hempstead</i>		City or Municipal Borough of		Municipal Ward of		Parliamentary Borough of		Town of		Hamlet or Tything, &c., of		Ecclesiastical District of	
No. of Schedule	Road, Street, &c., and No. or Name of House	HOUSES		Name and Surname of each Person	Relation to Head of Family	Condition	Age of		Rank, Profession, or Occupation	Where Born		Whether Blind, or Deaf and-Dumb	
		In- habited	Un- habited (U.) or Building (B.)				Males	Females					
8	<i>Bulls Budge</i>	1		<i>Samuel H Bacon</i>	<i>Head</i>	<i>deaf</i>	<i>47</i>	<i>Farmer of 260 acres employing 9 men 5 boys</i>	<i>Suffolk Ipswich</i>				
				<i>Charlotte J</i>	<i>Wife</i>	<i>30</i>	<i>40</i>						
				<i>Caroline</i>	<i>Daughter</i>	<i>un</i>	<i>10</i>						<i>Essex Hempstead</i>
				<i>Herbert B</i>	<i>Son</i>	<i>un</i>	<i>9</i>						<i>Essex</i>
				<i>Francis S</i>	<i>Son</i>	<i>un</i>	<i>7</i>						<i>Essex</i>
				<i>George A</i>	<i>Son</i>	<i>un</i>	<i>5</i>						<i>Essex</i>
				<i>Eleanor M Swan</i>	<i>Governess</i>	<i>un</i>	<i>27</i>						<i>Sussex London</i>
				<i>Anna Bellis</i>	<i>Servant</i>	<i>un</i>	<i>17</i>						<i>Essex Helms Hempstead</i>
9	<i>Smiths green</i>	1		<i>Thomas Clayden</i>	<i>Head</i>	<i>man</i>	<i>48</i>	<i>Agricultural Labourer</i>	<i>Essex Hempstead</i>				
				<i>Ann</i>	<i>Wife</i>	<i>man</i>	<i>40</i>						
				<i>George</i>	<i>Son</i>	<i>un</i>	<i>15</i>						<i>Essex</i>
				<i>Joseph</i>	<i>Son</i>	<i>un</i>	<i>13</i>						<i>Essex</i>
				<i>Emma</i>	<i>Daughter</i>	<i>un</i>	<i>8</i>						<i>Essex</i>
				<i>Alfred</i>	<i>Son</i>	<i>un</i>	<i>5</i>						<i>Essex</i>
				<i>Helina</i>	<i>Daughter</i>	<i>un</i>	<i>3</i>						<i>Essex</i>
10	<i>Essex</i>	<i>un</i>											
11	<i>Essex</i>	<i>un</i>											
12	<i>Essex</i>	1		<i>William Jeps</i>	<i>Head</i>	<i>man</i>	<i>62</i>	<i>Agricultural Labourer</i>	<i>Essex Hempstead</i>				
				<i>Mary</i>	<i>Wife</i>	<i>30</i>	<i>58</i>						
				<i>Emma</i>	<i>Daughter</i>	<i>un</i>	<i>25</i>						<i>Essex</i>
				<i>Carroll</i>	<i>Son</i>	<i>un</i>	<i>22</i>						<i>Essex</i>
				<i>Jesse</i>	<i>Son</i>	<i>un</i>	<i>16</i>						<i>Essex</i>
				<i>Mary Ann</i>	<i>Daughter</i>	<i>un</i>	<i>13</i>						<i>Essex</i>
				<i>Robt</i>	<i>Grandmother</i>	<i>un</i>	<i>88</i>						<i>Essex Old Hempstead</i>
5	Total of Houses...	3	24	Total of Males and Females...		11	12						

Eng.—Sheet D.

PUBLIC RECORD OFFICE

Reference —



R.G. 9/1123

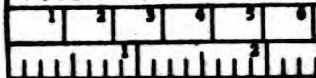
COPYRIGHT PHOTOGRAPH—NOT TO
BE REPRODUCED PHOTOGRAPHIC-
ALLY WITHOUT PERMISSION OF THE
PUBLIC RECORD OFFICE, LONDON

The undermentioned Houses are situate within the Boundaries of the												Page 8	
Parish (or Township) of <i>Hempstead</i>		City or Municipal Borough of		Municipal Ward of		Parliamentary Borough of		Town of		Hamlet or Tything, &c., of		Ecclesiastical District of	
No. of Schedule	Road, Street, &c., and No. or Name of House	HOUSES		Name and Surname of each Person	Relation to Head of Family	Condition	Age of		Rank, Profession, or Occupation	Where Born		Whether Blind, or Deaf and-Deaf	
		Inhabited	Uninhabited (U.), or Building (B.)				Males	Females					
13	<i>Home Smith Green</i>	1		<i>Henry Jepses</i>	<i>Grandson</i>	<i>Un</i>		<i>3</i>			<i>Essex Hempstead</i>		
				<i>John Clayton</i>	<i>Head</i>	<i>Un</i>		<i>49</i>		<i>Agricultural Labourer</i>	<i>Essex</i>	<i>Essex</i>	
				<i>Henry</i>	<i>Son</i>	<i>Un</i>		<i>16</i>			<i>Essex</i>	<i>Essex</i>	
				<i>Susan</i>	<i>Daughter</i>	<i>Un</i>		<i>15</i>			<i>Essex</i>	<i>Essex</i>	
				<i>Harriet</i>	<i>Daughter</i>	<i>Un</i>		<i>15</i>			<i>Essex</i>	<i>Essex</i>	
14													
15													
16	<i>Essex</i>	1		<i>Walter H. Moore</i>	<i>Head</i>	<i>Un</i>		<i>33</i>		<i>Farmer of 100 acres employing 4 men 2 boys</i>	<i>Essex Hempstead</i>		
				<i>Jabez</i>	<i>Brother</i>	<i>Un</i>		<i>27</i>			<i>Essex</i>	<i>Essex</i>	
				<i>Maria</i>	<i>Wife</i>	<i>Widow</i>		<i>40</i>			<i>Essex</i>	<i>Wadsworth</i>	
				<i>Hannah Cook</i>	<i>Servant</i>	<i>Un</i>		<i>18</i>			<i>Essex</i>	<i>Hempstead</i>	
				<i>Robert Barker</i>	<i>Servant</i>	<i>Un</i>		<i>18</i>			<i>Essex</i>	<i>Hempstead</i>	
17	<i>Blagdon</i>	1		<i>Robert Barker</i>	<i>Head</i>	<i>Mar</i>		<i>42</i>		<i>Farmer of 110 acres employing 4 men 2 boys</i>	<i>Essex Hempstead</i>		
				<i>Elizabeth</i>	<i>Wife</i>	<i>Mar</i>		<i>67</i>			<i>Essex</i>	<i>Essex</i>	
				<i>Frank Freeman</i>	<i>Son</i>	<i>Un</i>		<i>10</i>			<i>Essex</i>	<i>Essex</i>	
				<i>Isabella Thompson</i>	<i>Servant</i>	<i>Un</i>		<i>15</i>			<i>Essex</i>	<i>Bumpstead</i>	
				<i>Robert Medch</i>	<i>Servant</i>	<i>Un</i>		<i>17</i>			<i>Essex</i>	<i>Hempstead</i>	
18	<i>The oak</i>	1		<i>Robert Medch</i>	<i>Head</i>	<i>Widow</i>		<i>67</i>		<i>Essex Hempstead</i>	<i>Essex</i>	<i>Hempstead</i>	
				<i>Esau Medch</i>	<i>Son</i>	<i>Un</i>		<i>14</i>			<i>Essex</i>	<i>Bumpstead</i>	
				<i>John</i>	<i>Son</i>	<i>Un</i>		<i>16</i>			<i>Essex</i>	<i>Hempstead</i>	
				<i>John</i>	<i>Son</i>	<i>Un</i>		<i>11</i>			<i>Essex</i>	<i>Hempstead</i>	
				<i>John</i>	<i>Son</i>	<i>Un</i>		<i>11</i>			<i>Essex</i>	<i>Hempstead</i>	
19	<i>1 High Street</i>	1		<i>Sarah Moore</i>	<i>Head</i>	<i>Widow</i>		<i>67</i>		<i>Essex</i>	<i>Essex</i>	<i>Hempstead</i>	
				<i>Thomas</i>	<i>Son</i>	<i>Un</i>		<i>21</i>			<i>Essex</i>	<i>Hempstead</i>	
				<i>Samuel Davile</i>	<i>Head</i>	<i>Mar</i>		<i>56</i>		<i>Agricultural Labourer</i>	<i>Essex</i>	<i>Essex</i>	
20	<i>2 Essex</i>	1		<i>Elizabeth</i>	<i>Wife</i>	<i>Mar</i>		<i>46</i>			<i>Essex</i>	<i>Essex</i>	
8	Total of Houses...	6	26	Total of Males and Females...				10	11	✓		5-5	

Eng.—Sheet D.

PUBLIC RECORD OFFICE

Reference —



R.G. 9/1123

COPYRIGHT PHOTOGRAPH—NOT TO BE REPRODUCED PHOTOGRAPHICALLY WITHOUT PERMISSION OF THE PUBLIC RECORD OFFICE, LONDON

The undermentioned Houses are situate within the Boundaries of the

Parish [or Township] of <i>Hempstead</i>		City or Municipal Borough of		Municipal Ward of	Parliamentary Borough of	Town of	Hamlet or Tything, &c., of	Ecological District of				
No. of Schedule	Road, Street, &c., and No. or Name of House	HOUSES		Name and Surname of each Person	Relation to Head of Family	Condition	Age of		Rank, Profession, or Occupation	Where Born		Whether Blind, or Deaf and-Dumb
		In- habited	Un- inhabited (A.) or Building (B.)				Males	Females				
21	3 High Street	1		James Purkiss	Head	mar	36		Agricultural Labourer	Essex	Hempstead	
				Eliza	Wife	mar	30			Essex	Radwinter	
				Howard	Son	un	7			Essex	Hempstead	
				Harriet	Daughter	un	7			Essex	Hempstead	
22	How House	1		Emma Mountford	Head	mar	27		Pauper	Essex	Barkfield	
				Rebecca	Daughter	un	5			Essex	Hempstead	
				Luke	Son	un	3			Essex	Hempstead	
23	2 Low House	1		John Willis	Head	mar	59		Agricultural Labourer	Essex	Hempstead	
				Mary	Wife	mar	40			North	Barrow	
				Lizzie A. Giffes	Granddaughter	un	7			Essex	Hempstead	
24	1 Parsonage	1		Henry Ward	Head	mar	70		Farmer of 13 acres employing	Essex	Hempstead	
				Rebecca	Wife	mar	48		2 boys	Essex	Hempstead	
				Hannah Giffes	Daughter	widow	80			Essex	Hempstead	
				William Walker	Grandson	un	14			Essex	Hempstead	
25	2	1		William Harding	Head	mar	50		Agricultural Labourer	Essex	Hempstead	
				Ann	Wife	mar	57			Essex	Hempstead	
26	1 James cottage	1		Edward Martin	Head	mar	49		Agricultural Labourer	Essex	Hempstead	
				John Coote	Lodger	mar	35			Essex	Hempstead	
				Elizabeth Cotte	Wife	mar	23			Essex	Hempstead	
				William M. Cotte	Son	un	3 months			Essex	Hempstead	
27	2	1		James Reader	Head	mar	69		Agricultural Labourer	Essex	Hempstead	
				Mary	Wife	mar	60			Essex	Hempstead	
				Ruth	Daughter	un	16			Essex	Hempstead	
4	Total of Houses...	4		Total of Males and Females...		11	13					

PUBLIC RECORD OFFICE

Reference:—

R.G. 9/1123

COPYRIGHT PHOTOGRAPH—NOT TO
BE REPRODUCED PHOTOGRAPHIC-
ALLY WITHOUT PERMISSION OF THE
PUBLIC RECORD OFFICE, LONDON

The undermentioned Houses are situate within the Boundaries of the

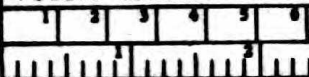
[Page 5]

Parish (or Township) of		City or Municipal Borough of		Municipal Ward of	Parliamentary Borough of	Town of	Hamlet or Tything, &c., of	Ecclesiastical District of			
Kempstead											
No. of Schedule	Road, Street, &c., and No. or Name of House	HOUSES		Name and Surname of each Person	Relation to Head of Family	Condition	Age of		Rank, Profession, or Occupation	Where Born	Whether Blind, or Deaf and-Dumb
		In-habit	Un-inhabited (U.), or Building (B.)				Male	Female			
28	3 James cottage	1		John Stabbing	Head	Mar	63		Carpenter	Essex Kempstead	
				(Mary) 30	Wife	Mar	65			Essex Little Baddfield	
				John 30	Grandson	Un	16			Essex Kempstead	
29	4 30	1		John Sawidge	Head	Mar	41		Game Keeper	Essex 30	
				Ann 30	Wife	Mar	30			Essex Finchamfield	
				William 30	Son	Un	12			30 Kempstead	
				Caroline 30	Saw	Un	11			30 30	
				Mary 30	30	Un	8			30 30	
				Maria 30	30	Un	6			30 30	
				Julia 30	30	Un	5			30 30	
				Emma 30	30	Un	5			30 30	
				Hariet 30	30	Un	None			30 30	
30	5-30	1		James Sawidge	Head	Mar	69		Church Clerk	30 30	
				Elizabeth 30	Wife	Mar	67			30 30	
31	1 Bullants	1		John Coote	Head	Mar	53		Agricultural Labourer	30 30	
				Ann 30	Wife	Mar	53			30 30	
				Sarah 30	Saw	Un	28			30 30	
				Charles 30	Son	Un	20		11	30 30	
				George 30	Grandson	Un	10 months			30 30	
32	2 30	1		John Coote	Head	Mar	40		Agricultural Labourer	30 30	
				Mary 30	Wife	Mar	38			30 30	
				Rebecca 30	Saw	Un	5			30 30	
33	1 Anderson cottage	1		Susan Bunters	Head	Widow	35		Laundress	Essex Kempstead	
				Mary 30	Saw	Un	14		Teacher P	30 30	
				Ellen 30	Saw	Un	12		Schooler	30 30	
6	Total of Houses...	6		Total of Males and Females...			9	16			11-4

Eng.—Sheet D.

PUBLIC RECORD OFFICE

Reference :-



R.G. 9/1123

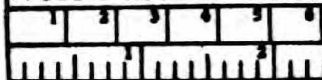
 COPYRIGHT PHOTOGRAPH—NOT TO
 BE REPRODUCED PHOTOGRAPHICALLY
 WITHOUT PERMISSION OF THE
 PUBLIC RECORD OFFICE, LONDON

The undermentioned Houses are situate within the Boundaries of the

No. of Schedule	Road, Street, &c., and No. or Name of House	HOUSES		Name and Surname of each Person	Relation to Head of Family	Condition	Age of		Rank, Profession, or Occupation	Where Born	Whether Blind, or Deaf and-Dumb
		In-habited	Uninhabited (U.), or Building (B.)				Male	Female			
34	1 Browns cottage	1		Josua Ford	Head	mar	47		Labourer & Sexton	Essex Hempstead	
				Betsy	Wife	mar	45			Essex	Essex
				Thomas	Son	un	14		"	Essex	Essex
				Emily	Daughter	un	13			Essex	Essex
				Matilda	Daughter	un	8			Essex	Essex
35	2 do	1		Robert Reader	Head	mar	63		Labourer	Essex	Essex
				Nachel	Wife	mar	63			Essex	Widington
36	Rose & Crown	1		William Foster	Head	mar	65		Publican	Essex Hempstead	
				Hannah Foster	Wife	mar	52			Yorkshire Leeds	
				John Foster	Son	un	11			Essex Finchamfield	
				John Richmond	Son	widow	33		Shoemaker	Lancashire Cottonham	
37	Bashens	1		Edward Bashens	Head	mar	31		Bricklayer	Essex Sampford	
				Ann	Wife	mar	30		Shoemaker	Essex Bishopcote	
				Edw	Son	un	4			Essex Sampford	
				Thomas Bird	Head	widow	47		Blacksmith	Essex Hempstead	
38	Birch House	1		Alfred Bird	Son	un	20			Essex	Essex
				William	Son	un	16			Essex	Essex
				Francis	Daughter	un	14			Essex	Essex
				Helen	Daughter	un	12			Essex	Essex
				Solomon Moore	Head	un	22		Wheelwright	Essex Bumpstead	
39	Crackling	1		Richard Andrews	Head	mar	33		Shoemaker	Lancashire Banks	
				Betsy	Wife	mar	32		do wife	Essex Bumpstead	
				Robert	Son	un	1			Essex Hempstead	
				Charles	Son	un	10 months			Essex	Essex
				Mary Hastings	Servant	un	10		servant	Essex	Essex
4	Total of Houses...	4					Total of Males and Females...	14	11		

PUBLIC RECORD OFFICE

Reference :-



R.G. 9/1123

 COPYRIGHT PHOTOGRAPH—NOT TO
 BE REPRODUCED PHOTOGRAPHICALLY
 WITHOUT PERMISSION OF THE
 PUBLIC RECORD OFFICE, LONDON

The undermentioned Houses are situate within the Boundaries of the

[Page 7]

Parish (or Township) of <i>Hempstead</i>		City or Municipal Borough of		Municipal Ward of	Parliamentary Borough of	Town of	Hamlet or Tything, &c., of	Ecclesiastical District of				
No. of Schedule	Road, Street, &c., and No. or Name of House	HOUSES		Name and Surname of each Person	Relation to Head of Family	Condition	Age of		Rank, Profession, or Occupation	Where Born	Whether Blind, or Deaf, and-Dumb	
		In- habited	Un- inhabited (U.), or Building (B.)				Males	Females				
41	Public House	1		William Saville	Head	widow			Beer shop keeper	Essex Hempstead		
				Betty Battle	servant	un	42		servant	Essex		
				Frank	do	un	13		do	Essex		
42	2 Andrews cottage	1		Elizabeth Small	Head	widow	68		Pauper	Essex		
				Maria Kales	Boarder	un	24		Pauper	Essex		
43	3 do	1		Richard Kales	Head	widow	70		Pauper	Essex		
				Eliza Kales	grandson	un	12		Scholar	Essex		
				William Kales	nephew	un	21		Agricultural Labourer	Essex		
				John Kales	son	un	30		do	Essex		
44	4 do	1		Thomas Morlock	Head	widow	63		do	Essex		
				Rebecca do	Wife	mar	67		do	Essex Hempstead		
45				Elijah do	Head	mar	25		do	Essex Hempstead		
				Mary Ann do	Wife	mar	27		do	Essex		
				Martha do	Daughter	un	7		do	Essex		
46	5 do	1		William Battle	Head	mar	52		Agricultural Labourer	Essex		
				Rebecca do	Wife	mar	48		do	Essex		
				James do	son	un	25		do	Essex		
				John do	son	un	22		do	Essex		
				William do	son	un	19		do	Essex		
				Thomas do	son	un	16		do	Essex		
				Ann do	Daughter	un	11		do	Essex		
				Elijah do	son	un	8		do	Essex		
				George do	son	un	6		do	Essex		
				Robert do	son	un	3		do	Essex		
				Ellen do	Grandson	un	8 months		do	Essex		
6	Total of Houses...	5		Total of Males and Females...				13	12		8-5	

Eng.—Sheet D.

PUBLIC RECORD OFFICE

Reference —

R.G. 9/1123

COPYRIGHT PHOTOGRAPH—NOT TO
BE REPRODUCED PHOTOGRAPHIC-
ALLY WITHOUT PERMISSION OF THE
PUBLIC RECORD OFFICE, LONDON

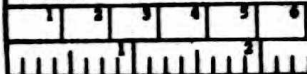
The undermentioned Houses are situate within the Boundaries of the

Parish [or Township] of		City or Municipal Borough of		Municipal Ward of		Parliamentary Borough of		Town of		Hamlet or Tything, &c., of		Ecclesiastical District of	
No. of Schedule	Road, Street, &c., and No. or Name of House	HOUSES		Name and Surname of each Person	Relation to Head of Family	Condition	Age of		Rank, Profession, or Occupation	Where Born		Whether Blind, or Deaf and-Dumb	
		Inhabited	Uninhabited (U.), or Building (B.)				Males	Females					
	5 Andrews Alley			Oliver Buttle	Grandson	un		8	Scholar	Essex	Hempstead		
47	6 do	1		James Purbit	Head	mar		26	Agricultural Labourer	do	do		
				Maud do	Wife	mar		27		do	do		
				Alfred do	Son	un		1		do	do		
48				Phoebe do	Head	widow		68	Pauper	Essex	Hempstead		
				Elijah do	Son	un		22	Agricultural Labourer	do	do		
				Oliver do	Grandson	un				do	do		
49	1 do	1		John Mills	Head	mar		46	Agricultural Labourer	Essex	do		
				Elizabeth do	Wife	mar		47		do	Radwinter		
				Thomas do	Son	un		74		do	Hempstead		
				Elijah do	Son	un		10		do	do		
				George do	Son	un		7		do	do		
				John do	Son	un		2		do	do		
50	1 Hebbes	1		Samuel Gibbs	Head	mar		29	do do	do	do		
				Elizabeth Gibbs	Wife	mar		28		do	do		
				Thomas do	Son	un		7		do	do		
				Alfred do	Son	un		3		do	do		
				Harriet Gibbs	Son	un		1		do	do		
51				John Sabile	Head	widow		59	do do	do	do		
				Susan Acker	Grandson	un		15		do	do		
52	2 do	1		George Asters	Head	mar		44	Grocer & Baker	Essex	Salfield		
				Rebecca do	Wife	mar		43		Essex	Ilmou		
				Sarah Acker	Servant	un		40	Servant	Essex	Hempstead		
6	Total of Houses...	4		Total of Males and Females...				12	11				

King.—Sheet D.

PUBLIC RECORD OFFICE

Reference:—



R.G. 9/1123

COPYRIGHT PHOTOGRAPH—NOT TO BE REPRODUCED PHOTOGRAPHICALLY WITHOUT PERMISSION OF THE PUBLIC RECORD OFFICE, LONDON

The undermentioned Houses are situate within the Boundaries of the

[Page 9

Parish (or Township) of <i>Hempstead</i>		City or Municipal Borough of		Municipal Ward of	Parliamentary Borough of	Town of	Hamlet or Tything, &c., of	Ecological District of			
No. of Schedule	Road, Street, &c., and No. or Name of House	HOUSES		Name and Surname of each Person	Relation to Head of Family	Condition	Age of	Rank, Profession, or Occupation	Where Born	Whether Blind, or Deaf and-Dumb	
		In- habited	Un- inhabited (U.), or Building (B.)								Males
53	8 <i>Andrewses</i>	1		<i>Peter Kales</i>	Head	mar	62	<i>Taylor</i>	<i>Essex Hempstead</i>		
					<i>Olavia Kales</i>	Wife	mar	62		<i>Essex</i>	
					<i>Issac Kales</i>	son	un	21	<i>Bookbinder</i>	<i>Essex</i>	
					<i>Thomas Kales</i>	son	un	18	<i>Essex</i>	<i>Essex</i>	
54	9 <i>Es</i>	1		<i>Thomas Bonell</i>	Head	with wife	55	<i>Agricultural Labourer</i>	<i>Essex</i>	<i>Essex</i>	
					<i>Mary Es</i>	Wife	mar	14		<i>Essex</i>	<i>Essex</i>
					<i>Thomas Es</i>	son	un	11		<i>Essex</i>	<i>Essex</i>
					<i>Mathew Es</i>	son	un	8		<i>Essex</i>	<i>Essex</i>
55	10 <i>Es</i>	1		<i>William Bird</i>	Head	mar	58	<i>Essex</i>	<i>Essex</i>	<i>Essex Hempstead</i>	
					<i>Sarah Es</i>	Wife	mar	47		<i>Essex</i>	<i>Essex</i>
					<i>Harriet Es</i>	daughter	un	19		<i>Essex</i>	<i>Hempstead</i>
					<i>Thomas Es</i>	son	un	14		<i>Essex</i>	<i>Essex</i>
					<i>Rebecca Es</i>	daughter	un	15		<i>Essex</i>	<i>Essex</i>
56	11 <i>Es</i>	1		<i>Edward Robinson</i>	Head	mar	50	<i>Essex</i>	<i>Essex</i>	<i>Essex</i>	
					<i>Mary Es</i>	Wife	mar	47		<i>Essex</i>	<i>Essex</i>
					<i>Harriet Es</i>	daughter	un	17		<i>Essex</i>	<i>Essex</i>
					<i>Sarah Es</i>	daughter	un	11		<i>Essex</i>	<i>Essex</i>
					<i>Abel Es</i>	son	un	9		<i>Essex</i>	<i>Essex</i>
57	<i>Lodge</i>	1		<i>George Hillis</i>	Head	mar	42	<i>Retired groom</i>	<i>Essex</i>	<i>Essex</i>	
					<i>Elizabeth Es</i>	Wife	mar	63		<i>Essex</i>	<i>Hempstead</i>
					<i>Lizzie Es</i>	daughter	un	31	<i>Knitter 11:1</i>	<i>Essex</i>	<i>Essex</i>
58			<i>John Thata</i>	Head	with wife	67	<i>Agricultural Labourer</i>	<i>Essex</i>	<i>Essex</i>		
6	Total of Houses...	5		Total of Males and Females...			11	12	8-4		

Eng.—Sheet D.

PUBLIC RECORD OFFICE

Reference:—



R.G. 9/1123

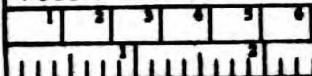
COPYRIGHT PHOTOGRAPH—NOT TO BE REPRODUCED PHOTOGRAPHICALLY WITHOUT PERMISSION OF THE PUBLIC RECORD OFFICE, LONDON

The undermentioned Houses are situate within the Boundaries of the

Parish [or Township] of <i>Hempstead</i>		City or Municipal Borough of		Municipal Ward of	Parliamentary Borough of	Town of	Hamlet or Tything, &c., of	Ecclasiastical District of			
No. of Schedule	Road, Street, &c., and No. or Name of House	HOUSES		Name and Surname of each Person	Relation to Head of Family	Condition	Age of		Rank, Profession, or Occupation	Where Born	Whether Blind, or Deaf and-Dumb
		In- habited	Unin- habited (U.), or Building (B.)				Males	Females			
59	<i>Bounded Barn</i>	1		<i>Sarah Andrews</i>	<i>Head</i>	<i>Widow</i>	<i>40</i>		<i>Farmer of 361 acres employing</i>	<i>Essex Saffron Walden</i>	
				<i>Annie S. 30</i>	<i>Servant</i>	<i>un</i>	<i>10</i>		<i>21 men & boy</i>	<i>30 Hempstead</i>	
				<i>William H. 30</i>	<i>son</i>	<i>un</i>	<i>15</i>			<i>30 30</i>	
				<i>Mary T. 30</i>	<i>Servant</i>	<i>un</i>	<i>13</i>			<i>30 30</i>	
				<i>Allice C. 30</i>	<i>Servant</i>	<i>un</i>	<i>10</i>			<i>30 30</i>	
				<i>Emma Clarke</i>	<i>Wife</i>	<i>un</i>	<i>44</i>	<i>✓</i>		<i>Essex Saffron Walden</i>	
				<i>Effie Clarke</i>	<i>Wife</i>	<i>un</i>	<i>42</i>			<i>30 30</i>	
				<i>William Evans</i>	<i>Servant</i>	<i>mas</i>	<i>24</i>		<i>Yoman</i>	<i>Wiltshire Marlborough</i>	
				<i>Ann Evans</i>	<i>30</i>	<i>mas</i>	<i>30</i>		<i>Housemaid</i>	<i>Cambridgeshire Baldham</i>	
	<i>Harriet Whaplin</i>	<i>30</i>	<i>widow</i>	<i>40</i>		<i>Cook</i>	<i>Essex Radwinter</i>				
60	<i>12 Andrews cottage</i>	1		<i>Jacob Coote</i>	<i>Head</i>	<i>Mar</i>	<i>32</i>				
				<i>Mary Ann Coote</i>	<i>Wife</i>	<i>mas</i>	<i>20</i>		<i>Agricultural Labourer</i>	<i>Essex Hempstead</i>	
				<i>John 30</i>	<i>son</i>	<i>un</i>	<i>9</i>			<i>30 30</i>	
				<i>Charles 30</i>	<i>son</i>	<i>un</i>	<i>4</i>			<i>30 30</i>	
				<i>Harriet 30</i>	<i>Servant</i>	<i>un</i>				<i>30 30</i>	
61	<i>13 30</i>	1		<i>James Turner</i>	<i>Head</i>	<i>Mar</i>	<i>36</i>		<i>30 30</i>	<i>30 30</i>	
				<i>Harriet Turner</i>	<i>Wife</i>	<i>mas</i>	<i>37</i>			<i>30 Hempstead</i>	
				<i>Annie 30</i>	<i>Servant</i>	<i>un</i>	<i>65</i>			<i>30 30</i>	
				<i>Sarah 30</i>	<i>Servant</i>	<i>un</i>	<i>8 men</i>			<i>30 30</i>	
62	<i>14 30</i>	1		<i>George Bird</i>	<i>Head</i>	<i>Mar</i>	<i>27</i>		<i>30 30</i>	<i>Essex Hempstead</i>	
				<i>Hannah 30</i>	<i>Wife</i>	<i>mas</i>	<i>23</i>			<i>30 Hempstead</i>	
				<i>Mary Ann 30</i>	<i>Servant</i>	<i>un</i>	<i>3</i>			<i>30 Hempstead</i>	
				<i>Robert 30</i>	<i>Servant</i>	<i>un</i>	<i>1</i>			<i>30 Hempstead</i>	
4	Total of Houses...	4		Total of Males and Females...	4	16					

PUBLIC RECORD OFFICE

Reference —



R.G. 9/1123

COPYRIGHT PHOTOGRAPH—NOT TO
BE REPRODUCED PHOTOGRAPHICALLY
WITHOUT PERMISSION OF THE
PUBLIC RECORD OFFICE, LONDON

The undermentioned Houses are situate within the Boundaries of the

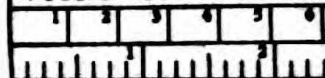
[Page 11]

No. of Schedule	Road, Street, &c., and No. or Name of House	HOUSES		Name and Surname of each Person	Relation to Head of Family	Condition	Age of		Rank, Profession, or Occupation	Where Born	Whether Blind, or Deaf and-Dumb
		In-habited	Uninhabited (U.), or Building (B.)				Males	Females			
63	15 Antreas cottage	1		William Kalls	Head	mar	47		Agricultural Labourer	Essex Hempstead	
				Julesa	Wife	mar	47			do do	
				Colyha	son	m	24			do do	
				Mary	Daughter	m	11			do Sampford	
				Elizabeth	do	m	8			do do	
				Mudan	do	m	5			Essex Hempstead	
				Emick	do	m	2			do do	
64	1 Parish House	1		James Turpin	Head	mar	23		Agricultural Labourer	do do	
				Sarah	Wife	mar	22			do Radwinter	
				Mary Ann Parker	Daughter	m	5			do do	
65	2 do	1		Shwan Hillis	Head	widow	80		Pauper	do Hempstead	
				William Hillis	son	widow	46		Agricultural Labourer	do do	
				John Hillis	grandson	m	15			do do	
				George Hillis	do	m	10			do Sampford	
				Collen	grandson	m	8			do do	
66	1 Grange	1		Rebecca Biff	Head	widow	54		Pauper	do Hempstead	
				James	son	m	23		Agricultural Labourer	do do	
				Charles Hillis	son in law	mar	20		do do	do do	
				Rebecca Hillis	Daughter	mar	20			do do	
67	2 do	1		Thomas Hillis	Head	mar	33		do do	do do	
				Betty	Wife	mar	30			do do	
				Oliver	Daughter	m	13			do do	
				William	son	m	9			do do	
				Sarah	Daughter	m	6			do do	
				Emona	do		1			do do	
5	Total of Houses...	5		Total of Males and Females...		10	15			8-5	

Eng.—Sheet D.

PUBLIC RECORD OFFICE

Reference —



R.G. 9/1123

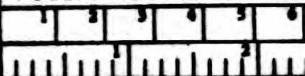
COPYRIGHT PHOTOGRAPH—NOT TO BE REPRODUCED PHOTOGRAPHICALLY WITHOUT PERMISSION OF THE PUBLIC RECORD OFFICE, LONDON

The undermentioned Houses are situate within the Boundaries of the

No. of Schedule	Road, Street, &c., and No. or Name of House	HOUSES		Name and Surname of each Person	Relation to Head of Family	Condition	Age of		Rank, Profession, or Occupation	Where Born		Whether Blind, or Deaf and-Dumb	
		In-habited	Un-inhabited (U.), or Building (B.)				Males	Females					
68	3 Grays	1		Robert Willis	Head	mar	31		Agricultural Labourer	Essex	Hempstead		
					Lidia	Wife	mar	31			Essex	Hempstead	
					George	Son	un	5			Essex	Hempstead	
					Robt. Sales	Son	un	1			Essex	Hempstead	
69	Stocks	1		Lidia Stock	Head	widow	57		Shoemaker	Essex	Hempstead		
					Thomas	Son	un	24		Essex	Hempstead		
					Hannett	Son	un	21			Essex	Hempstead	
					Sarah Ann	Grandam	un	2 weeks			Essex	Hempstead	
					Peter Barnes	Head	mar	60		Farmer of 200 acres employ 12 men & boys	Essex	Hempstead	
70	Hempstead Hill	1		Jane	Wife	mar	57			Essex	Hempstead		
					Walter	Son	un	25			Essex	Hempstead	
					Mary Ann	Son	un	23			Essex	Hempstead	
					Mrs. Lambam	Servant	un	27		Servant	Essex	Hempstead	
					John Clayton	Groom	un	16		Groom	Essex	Hempstead	
					John Coote	Head	mar	67		Agricultural Labourer	Essex	Hempstead	
71	Hinslow Hall	1		Sarah Coote	Wife	mar	58			Essex	Hempstead		
					George	Son	un	18			Essex	Hempstead	
					William	Son	un	16			Essex	Hempstead	
					Blysa	Son	un	11			Essex	Hempstead	
					Samuel	Son	un	9			Essex	Hempstead	
					Emma	Grandam	un	2			Essex	Hempstead	
					Rhoda	Son	un	19			Essex	Hempstead	
72	1 Spithead	1		Mary Co. Barnes	Head	mar	60		Laundress	Essex	Hempstead		
5	Total of Houses...	5		Total of Males and Females...		11	12						

PUBLIC RECORD OFFICE

Reference —




R.G. 9/1123

 COPYRIGHT PHOTOGRAPH—NOT TO
 BE REPRODUCED PHOTOGRAPHICALLY
 WITHOUT PERMISSION OF THE
 PUBLIC RECORD OFFICE, LONDON

The undermentioned Houses are situate within the Boundaries of the

Parish [or Township] of		City or Municipal Borough of		Municipal Ward of		Parliamentary Borough of		Town of		Hamlet or Tything, &c., of		Ecclesiastical District of	
Hempstead													
No. of Schedule	Road, Street, &c., and No. or Name of House	HOUSES		Name and Surname of each Person	Relation to Head of Family	Condition	Age of		Rank, Profession, or Occupation	Where Born		Whether Blind, or Deaf and-Dumb	
		Is inhabited	Uninhabited (U.), or Building (B.)				Males	Females					
43	2 Hilland	1		Rafael Miles	Head	man	37		Agricultural Labourer	Essex	Hempstead		
				Mary Miles	Wife	man	38			do	Bumpstead		
				Emma Miles	Servant	w				do	Hempstead		
44	3 do		un										
45	4 do	1		Jeremiah Puckings	Head	man	27		Agricultural Labourer	do	do		
				Haniet	Wife	man	28			do	Radwinter		
				Simcon	Son	w	6			do	Hempstead		
				George	Son	w	4			do	do		
				Bother	Servant	w		10 men		do	do		
46	1 Howlands	1		Charles Hales	Head	man	55		Agricultural Labourer	Essex	Tenchingfield		
				Susan Hales	Wife	man	57			do	H Hempstead		
47	2 do	1		Charles Foster	Head	man	37		do	do	Essex	Hempstead	
				Mary	Wife	man	37			do	do		
				John	Son	w	12			do	do		
				George	Son	w	11			do	do		
				Isaac	Son	w	9			do	do		
				Elijah	Son	w	5			do	do		
				Haniet	Servant	w				do	do		
				Anna	Servant	w		15 men		do	do		
48	3 do	1		Isaac Hales	Head	man	54		Agricultural Labourer	do	do		
				Mary Hales	Wife	man	58			do	Radwinter		
				William	Son	w	24			do	do		
				Charles	Son	w	14			do	Hempstead		
46	Total of Houses...	5	un	Total of Males and Females...			13	9	✓	8-2			



Reference —
R.G. 9/1123


COPYRIGHT PHOTOGRAPH—NOT TO BE REPRODUCED PHOTOGRAPHICALLY WITHOUT PERMISSION OF THE PUBLIC RECORD OFFICE, LONDON

The undermentioned Houses are situate within the Boundaries of the

Parish [or Township] of		City or Municipal Borough of		Municipal Ward of		Parliamentary Borough of		Town of		Hamlet or Tything, &c., of		Ecclesiastical District of	
No. of Schedule	Road, Street, &c., and No. or Name of House	HOUSES		Name and Surname of each Person	Relation to Head of Family	Condition	Age of		Rank, Profession, or Occupation	Where Born		Whether Blind, or Deaf and-Dumb	
		In-habited	Uninhabited (U.), or Building (B.)				Male	Female					
79	4 Knowlhynde	1		Charles Taper	Head	widower	72	-	Pauper	Bases Hempstead			
	Grand 13e			Mary 30	Serv	un		35	no occp	do	do		
	John 30			Ann C 30	Grandam	un		17		do	do		
80	Witch Trees	1		Elyah Andrews	Head	mar	45		Farm 140 acres improving	Bases Castle Camp			
				Elyah 30	Wife	mar		41	6 sons & boys	do	do		
				William 30	Son	un		20		Bases	Hempstead		
				Matilda 30	Serv	un		19		do	St Sampford		
				Josiah 30	Son	un		15		do	do		
				Ellen 30	Serv	un		10		do	do		
				Charles 30	Son	un		11		do	Hempstead		
				Samuel 30	Son	un		9		do	do		
				Catherine 30	Serv	un		4		do	do		
				Frances 30	Serv	un		2		do	do		
81		1		Elizabeth 30	Serv	un		5 down		do	do		
				Thomas moss	Head	un		22	Agricultural Labourer	Bases Hempstead			
3		Total of Houses... 3		Total of Males and Females... 4 8									

PUBLIC RECORD OFFICE

Reference:—



R.G. 9/1123

COPYRIGHT PHOTOGRAPH—NOT TO BE REPRODUCED PHOTOGRAPHICALLY WITHOUT PERMISSION OF THE PUBLIC RECORD OFFICE, LONDON